
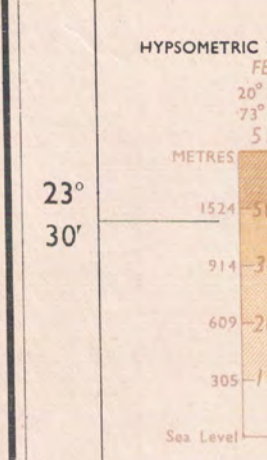
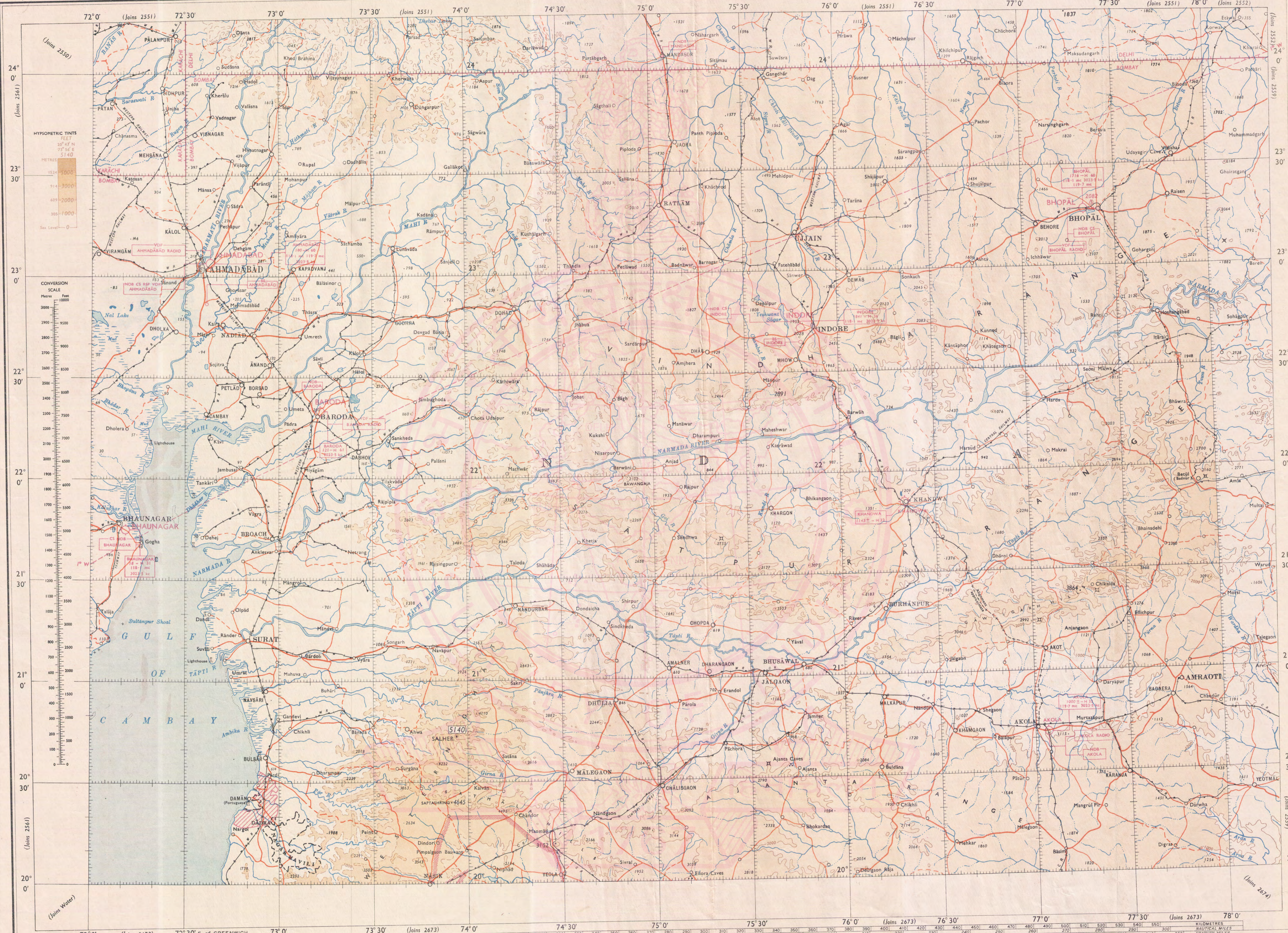


WORLD AERONAUTICAL CHART

ICAO 1:1,000,000

(2560) AHMADĀBĀD



Scale bars in kilometers and nautical miles. Includes text: 'Kilometres 0 10 20 30 40 50 60 70 80 90 100 110 120 130 140 150 160 170 180 190 200 210 220 230 240 250 260 270 280 290 300 310 320 330 340 350 360 370 380 390 400 410 420 430 440 450 460 470 480 490 500 510 520 530 540 550 560 570 580 590 600 610 620 630 640 650 660 670 680 690 700 710 720 730 740 750 760 770 780 790 800 810 820 830 840 850 860 870 880 890 900 910 920 930 940 950 960 970 980 990 1000'. Also includes 'Nautical Miles 0 10 20 30 40 50 60 70 80 90 100 110 120 130 140 150 160 170 180 190 200 210 220 230 240 250 260 270 280 290 300 310 320 330 340 350 360 370 380 390 400 410 420 430 440 450 460 470 480 490 500 510 520 530 540 550 560 570 580 590 600 610 620 630 640 650 660 670 680 690 700 710 720 730 740 750 760 770 780 790 800 810 820 830 840 850 860 870 880 890 900'. And 'Statute Miles 0 10 20 30 40 50 60 70 80 90 100 110 120 130 140 150 160 170 180 190 200 210 220 230 240 250 260 270 280 290 300 310 320 330 340 350 360 370 380 390 400 410 420 430 440 450 460 470 480 490 500 510 520 530 540 550 560 570 580 590 600 610 620 630 640 650 660 670 680 690 700 710 720 730 740 750 760 770 780 790 800 810 820 830 840 850 860 870 880 890 900'.

Reg. No. 5570 H. D. '52-500 '61. Aeronautical data on this chart is complete up to January 1, 1961. For up to date information consult 'AERADIO' Aeronautical Information Publication (India). Topographic Base: 1960 Edition. Date of Isogonic Information: 1953. (Magnetic Change about 2' W.). Compiled and printed by the Survey of India, Dehra Dun, India. ELEV. IN FEET Runway lengths in hundreds of feet.

INDEX TO ADJOINING CHARTS

2550	2551	2552
KANAKCHHI	JAMNUR	ALAMNARGO
2557	2560	2559
RAJOLI	AHMADABAD	NAGPUR
SEA	2673	2674
	BOMBAY	HYDRABAD

Scale bars in kilometers and nautical miles. Includes text: 'Kilometres 0 10 20 30 40 50 60 70 80 90 100 110 120 130 140 150 160 170 180 190 200 210 220 230 240 250 260 270 280 290 300 310 320 330 340 350 360 370 380 390 400 410 420 430 440 450 460 470 480 490 500 510 520 530 540 550 560 570 580 590 600 610 620 630 640 650 660 670 680 690 700 710 720 730 740 750 760 770 780 790 800 810 820 830 840 850 860 870 880 890 900'. Also includes 'Nautical Miles 0 10 20 30 40 50 60 70 80 90 100 110 120 130 140 150 160 170 180 190 200 210 220 230 240 250 260 270 280 290 300 310 320 330 340 350 360 370 380 390 400 410 420 430 440 450 460 470 480 490 500 510 520 530 540 550 560 570 580 590 600 610 620 630 640 650 660 670 680 690 700 710 720 730 740 750 760 770 780 790 800 810 820 830 840 850 860 870 880 890 900'. And 'Statute Miles 0 10 20 30 40 50 60 70 80 90 100 110 120 130 140 150 160 170 180 190 200 210 220 230 240 250 260 270 280 290 300 310 320 330 340 350 360 370 380 390 400 410 420 430 440 450 460 470 480 490 500 510 520 530 540 550 560 570 580 590 600 610 620 630 640 650 660 670 680 690 700 710 720 730 740 750 760 770 780 790 800 810 820 830 840 850 860 870 880 890 900'. Includes text: 'ELEV. IN FEET Runway lengths in hundreds of feet. FIRST EDITION 1961. AHMADĀBĀD (2560) INDIA. GOVERNMENT OF INDIA COPYRIGHT, 1961. Price: Three Rupees.'