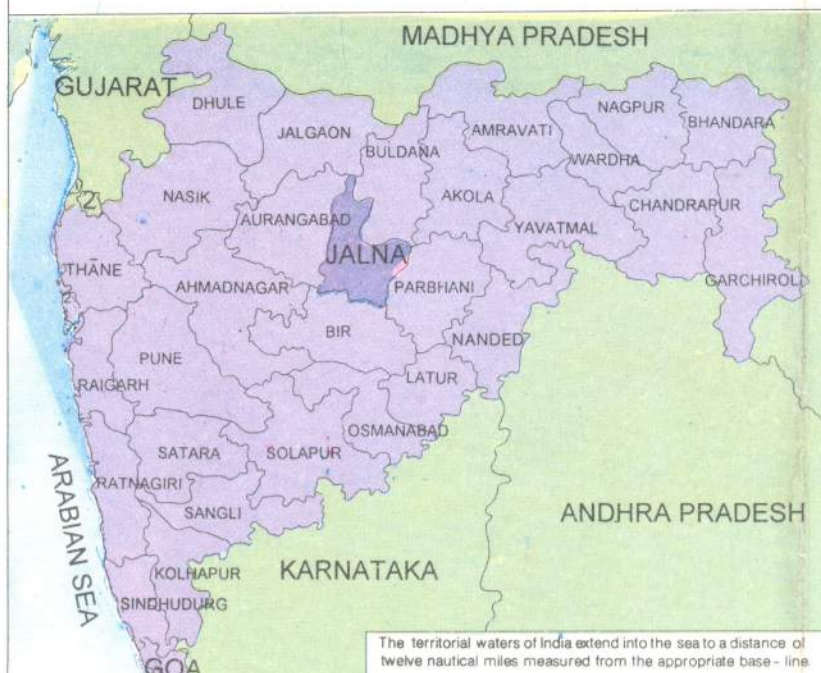


DISTRICT INDEX : MAHARASHTRA

Scale 1 : 8,333,000 (approx)

Kilometres 0 50 100 200 Kilometres



1 DAMAN(D&D) 2 DADRA AND NAGAR HAVELI 1 MUMBAI (BOMBAY) CITY 2 MUMBAI SUBURBAN

KEY STATISTICS OF JALNA DISTRICT 1991. Table with 3 columns: Category, Value, and Unit. Includes Area, Population, Literacy, etc.

DISTRICT PLANNING MAP SERIES



NATIONAL ATLAS AND THEMATIC MAPPING ORGANISATION

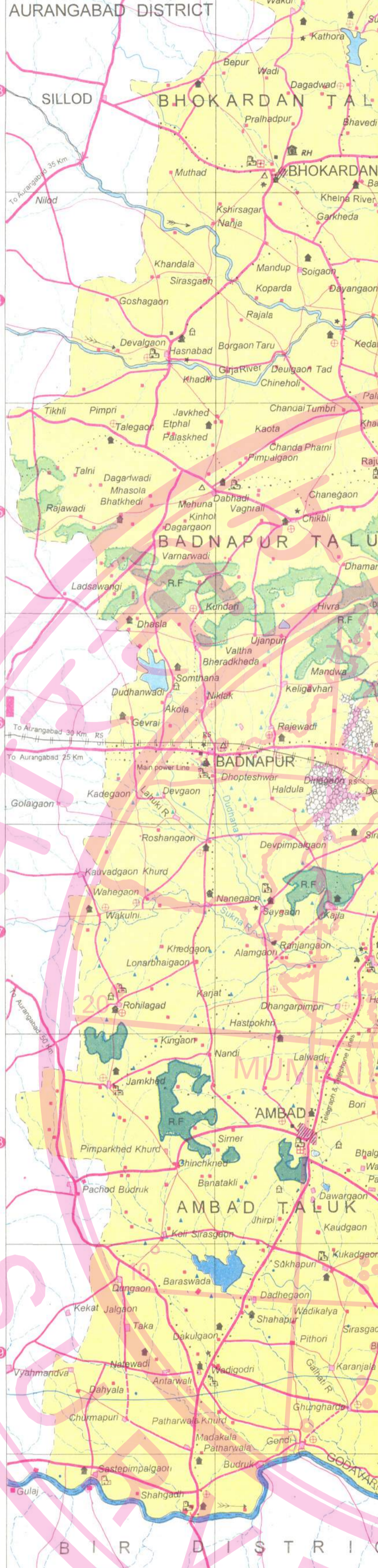
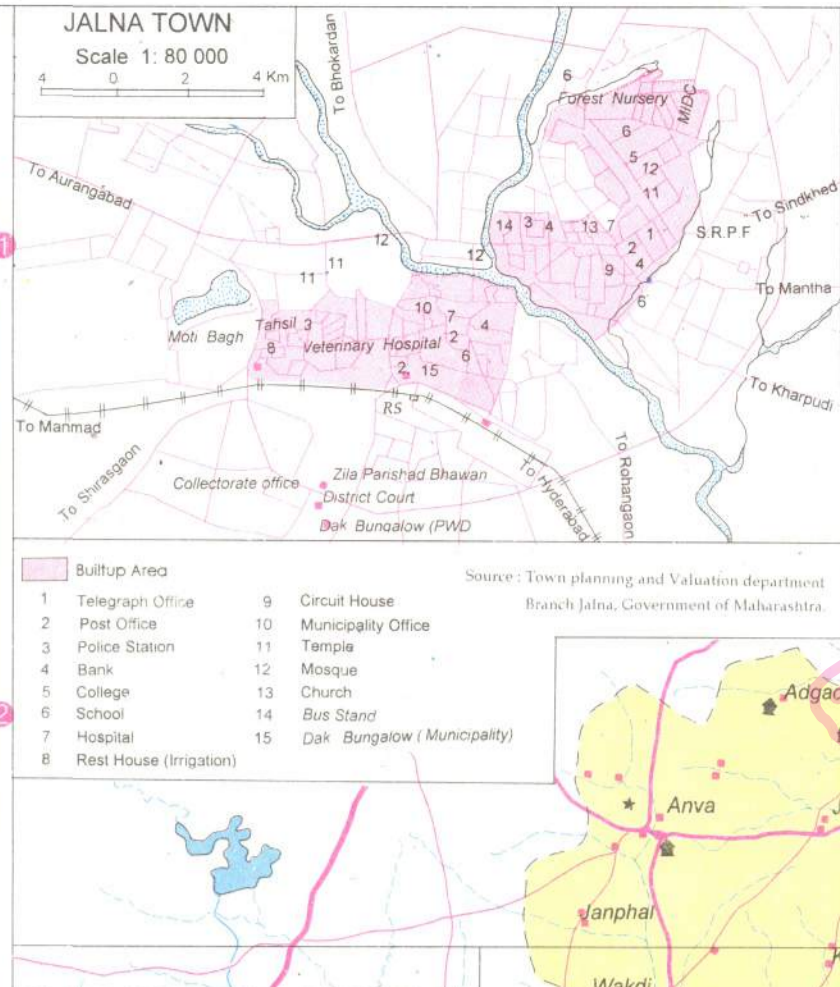
DEPARTMENT OF SCIENCE & TECHNOLOGY

JALNA DISTRICT

The district of Jalna derives its name from the headquarters town of the same name. Jalna town is situated at the confluence of the Kuntawada and the Sira rivers and was known as Harsid till 1300 A.D. The soil over the area was 'Jalsoni'. Therefore, it seems that the present name is derived after him.

REFERENCES

- Boundaries : district, taluk, forest, ...
Names of headquarters : district, taluk, ...
Name : forest species, ...
Names of village, Police station, ...
Roads, metalled : according to importance, ...
Roads, unmetalled : according to importance, ...
Railways with station : broad gauge, ...
Bridges : railway, road, ...
Rivers : perennial, non-perennial, ...
Canals, ...
Lake/Tank, Well, Tube-well, ...
Settlements : urban, rural, ...
Arable Land, ...
Wasteland unculturable, ...
Forest, Scrub, ...
Main power line, power line / telegraph line, ...
Educational institutions, ...
Bank, Market, ...
Police station, ...
Post office, Post & Telegraph office, ...
Temple, Church, Mosque, ...
Rest-house, Circuit house, ...
Dak or travellers' bungalow, ...
Hospital, Veterinary hospital, Dispensary, ...
Places of tourists' interest, ...



Sources : National Atlas, Survey of India, Satellite Imagery, Other Government Agencies & Field Surveys

