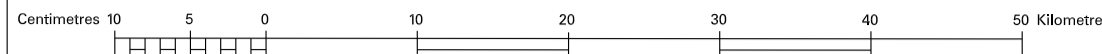




# नागालैंड NĀGĀLAND

## Scale 1 : 500,000

2 Centimetres = 10 Kilometres



GOVERNMENT OF INDIA COPYRIGHT, 2010.

The boundary of Assam, Arunāchal Pradesh & Manipur shown on this map is as interpreted from the North Eastern Area (Reorganisation) Act 1971, but has yet to be verified.



भारतीय सर्वेक्षण विभाग

SURVEY OF INDIA

First Edition 2010.

Price: Fifty Five Rupees.

### NAGALAND- A LAND OF FOLKLORE

Nāgāland was formed as the 16th state of India in December 1, 1963. It is bounded by Assam, Myānmār, Arunāchal Pradesh and Manipur. It covers an area of 16,527 Sq. km with a population of around 2 million (2001 census).

The inhabitants belong to the Indo Mongoloid stock, whose ancestors lived off nature's abundant gift, blessed with friendly dispositions. There is no common dialect but rather 60 dialects. English is the official language of the state.

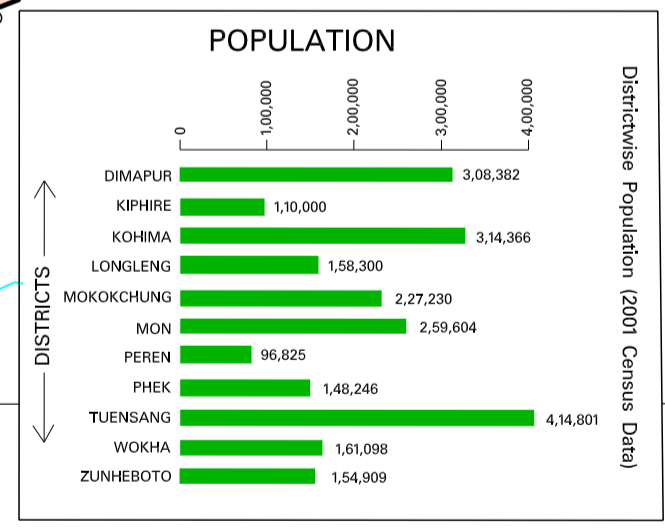
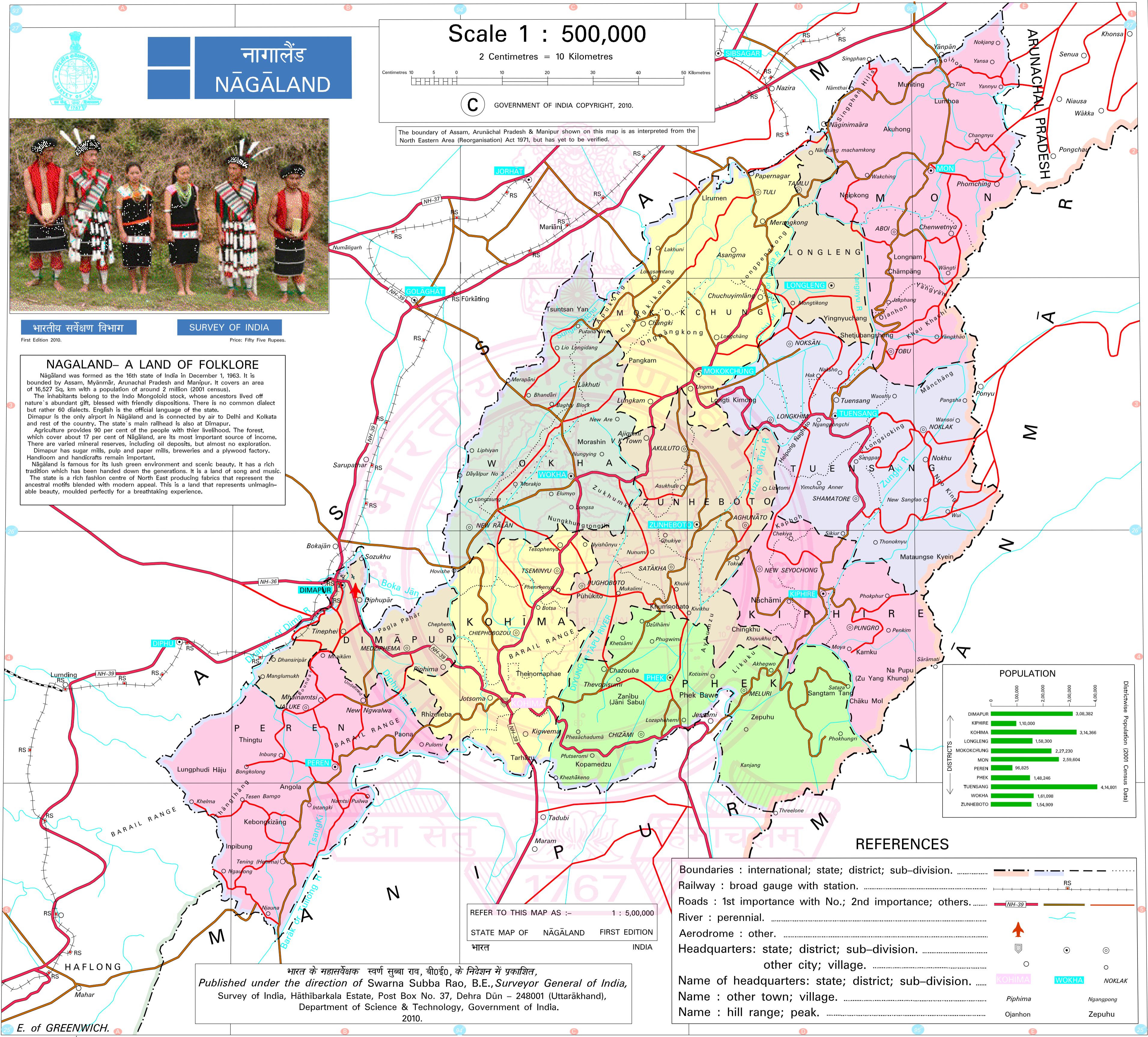
Dimapur is the only airport in Nāgāland and is connected by air to Delhi and Kolkata and rest of the country. The state's main railhead is also at Dimapur.

Agriculture provides 90 per cent of the people with their livelihood. The forest, which cover about 17 per cent of Nāgāland, are its most important source of income. There are varied mineral reserves, including oil deposits, but almost no exploration.

Dimapur has sugar mills, pulp and paper mills, breweries and a plywood factory. Handloom and handicrafts remain important.

Nāgāland is famous for its lush green environment and scenic beauty. It has a rich tradition which has been handed down the generations. It is a land of song and music.

The state is a rich fashion centre of North East producing fabrics that represent the ancestral motifs blended with modern appeal. This is a land that represents unimaginable beauty, moulded perfectly for a breathtaking experience.



### REFERENCES

- Boundaries : international; state; district; sub-division. ....
- Railway : broad gauge with station. ....
- Roads : 1st importance with No.; 2nd importance; others. ....
- River : perennial. ....
- Aerodrome : other. ....
- Headquarters: state; district; sub-division. ....
- other city; village. ....
- Name of headquarters: state; district; sub-division. ....
- Name : other town; village. ....
- Name : hill range; peak. ....

REFER TO THIS MAP AS :- 1 : 5,00,000  
STATE MAP OF NĀGĀLAND FIRST EDITION  
भारत INDIA

भारत के महासर्वेक्षक स्वर्ण सुब्बा राव, बी०ई०के, के निदेशन में प्रकाशित,  
Published under the direction of Swarna Subba Rao, B.E., Surveyor General of India,  
Survey of India, Hāthibarkala Estate, Post Box No. 37, Dehra Dūn - 248001 (Uttarākhand),  
Department of Science & Technology, Government of India.  
2010.